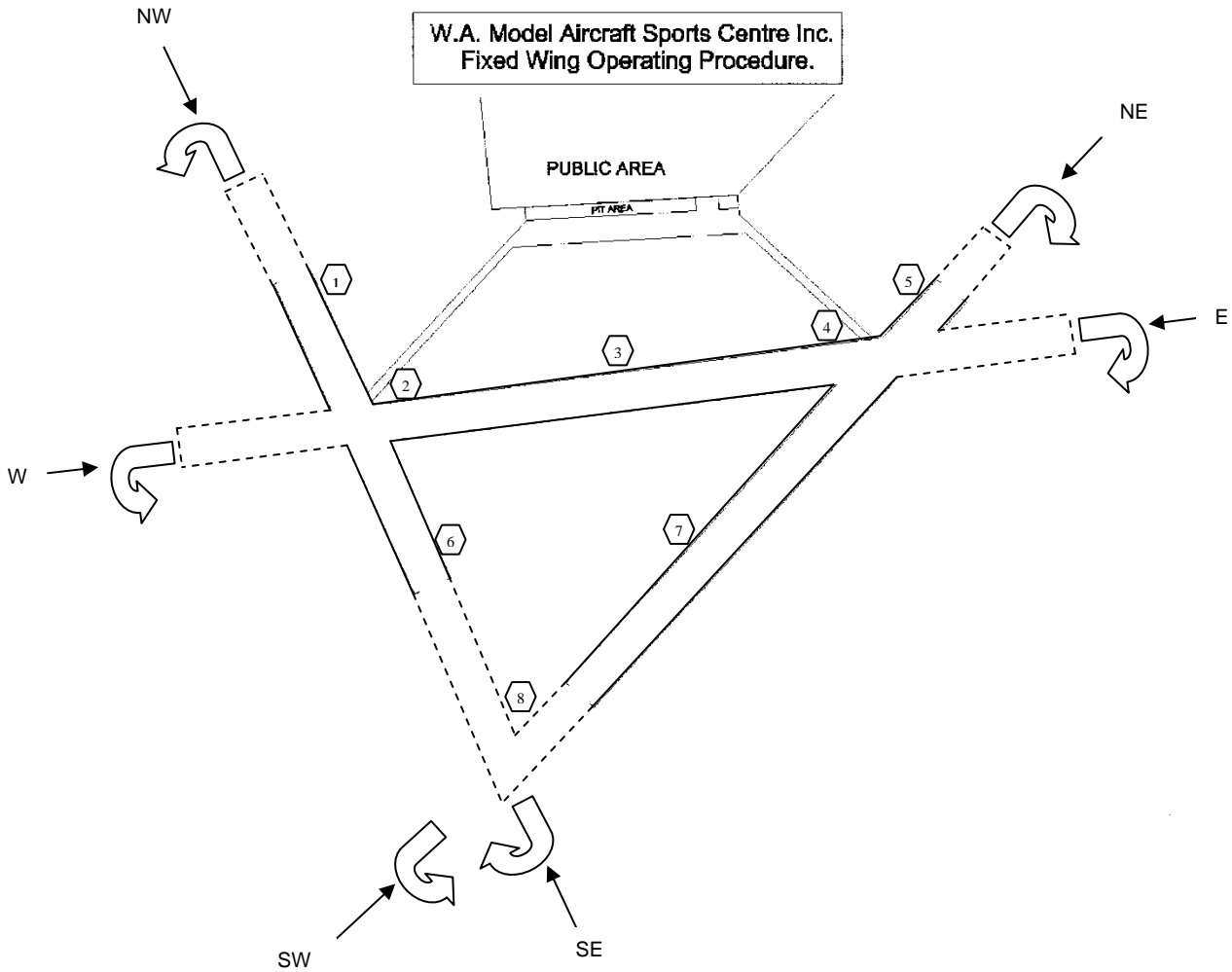


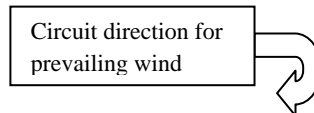
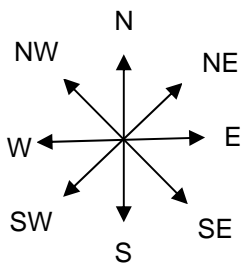
Figure 1

NOT TO SCALE



Runway Operation

Wind Direction	Pilot Holding Area	Circuit Direction
East	2 (or 3 when approved)	Right
West	4 (or 3 when approved)	Left
North West	8 (or 6 when approved)	Left
South East	1 (or 6 when approved)	Right
North East	8 (or 7 when approved)	Right
South West	5 (or 7 when approved)	Left



NOT TO SCALE

Figure 2

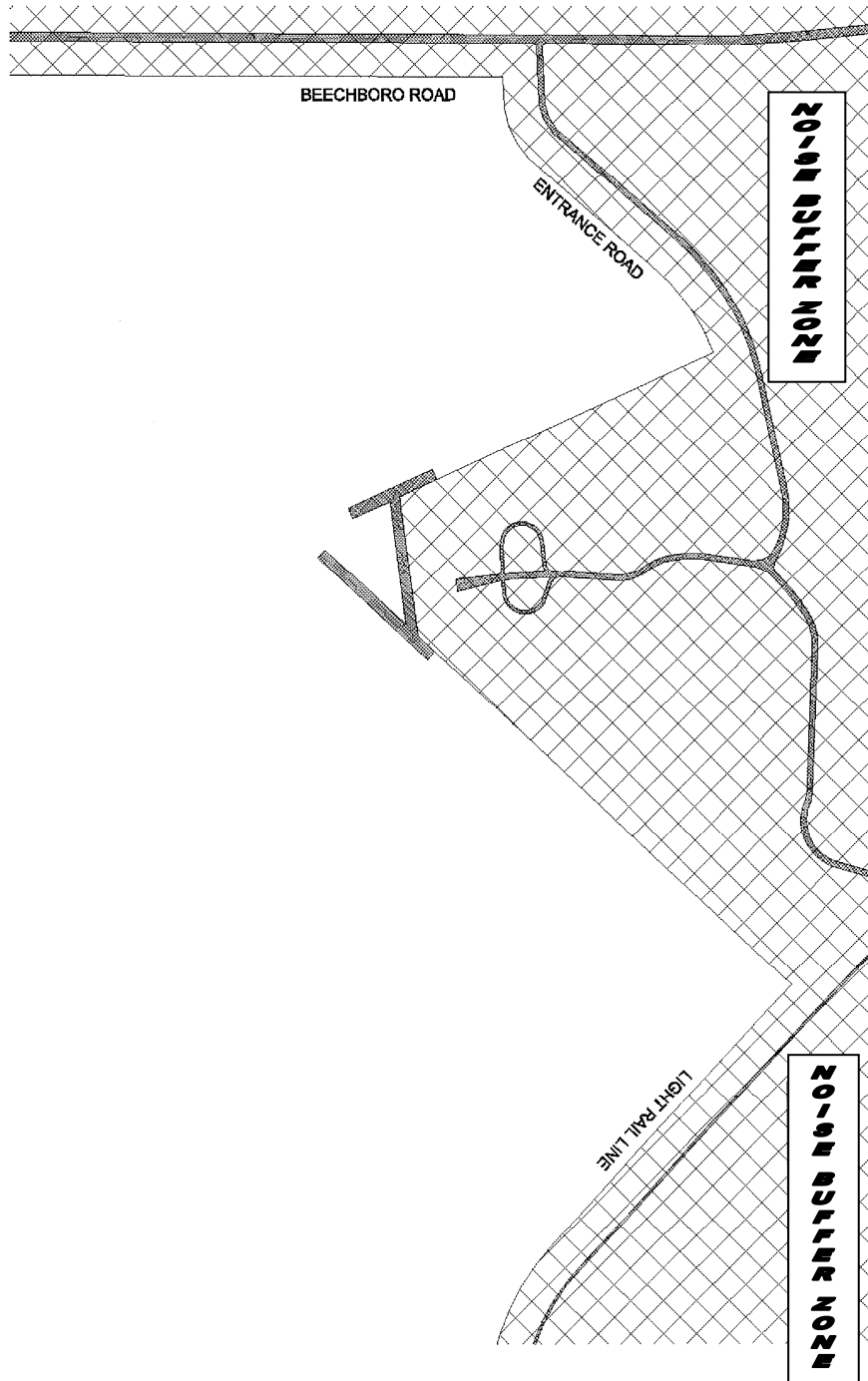


Figure 3

NOT TO SCALE

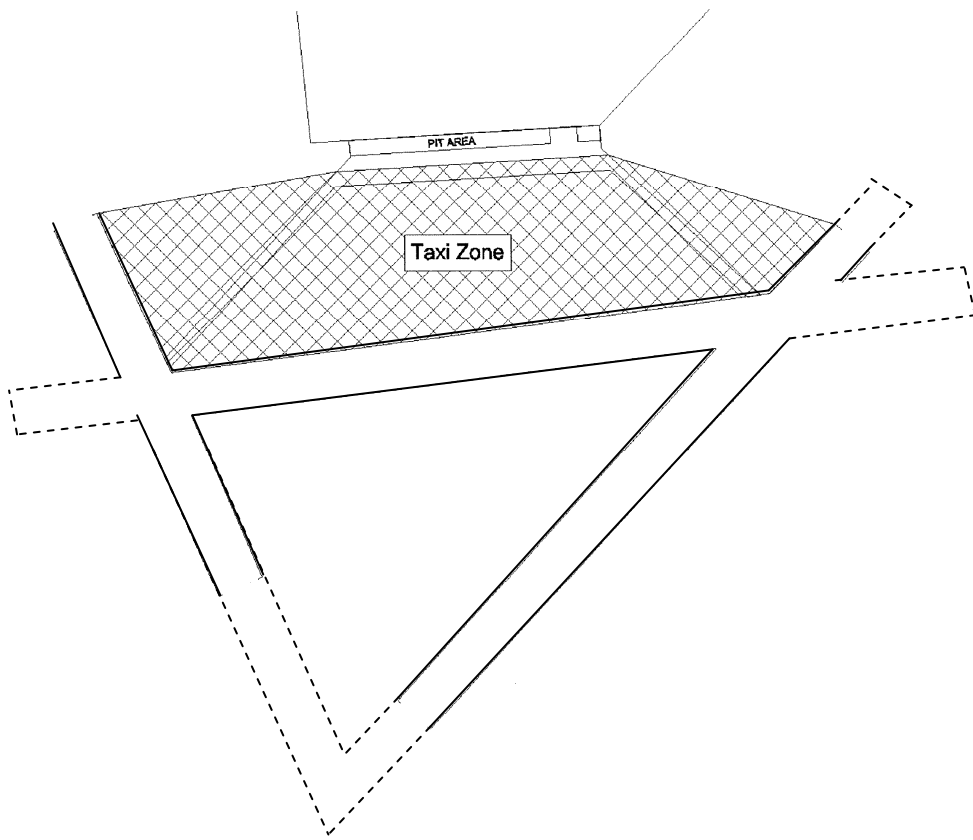
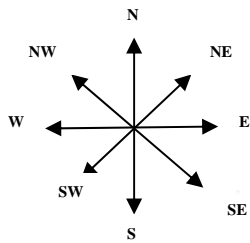
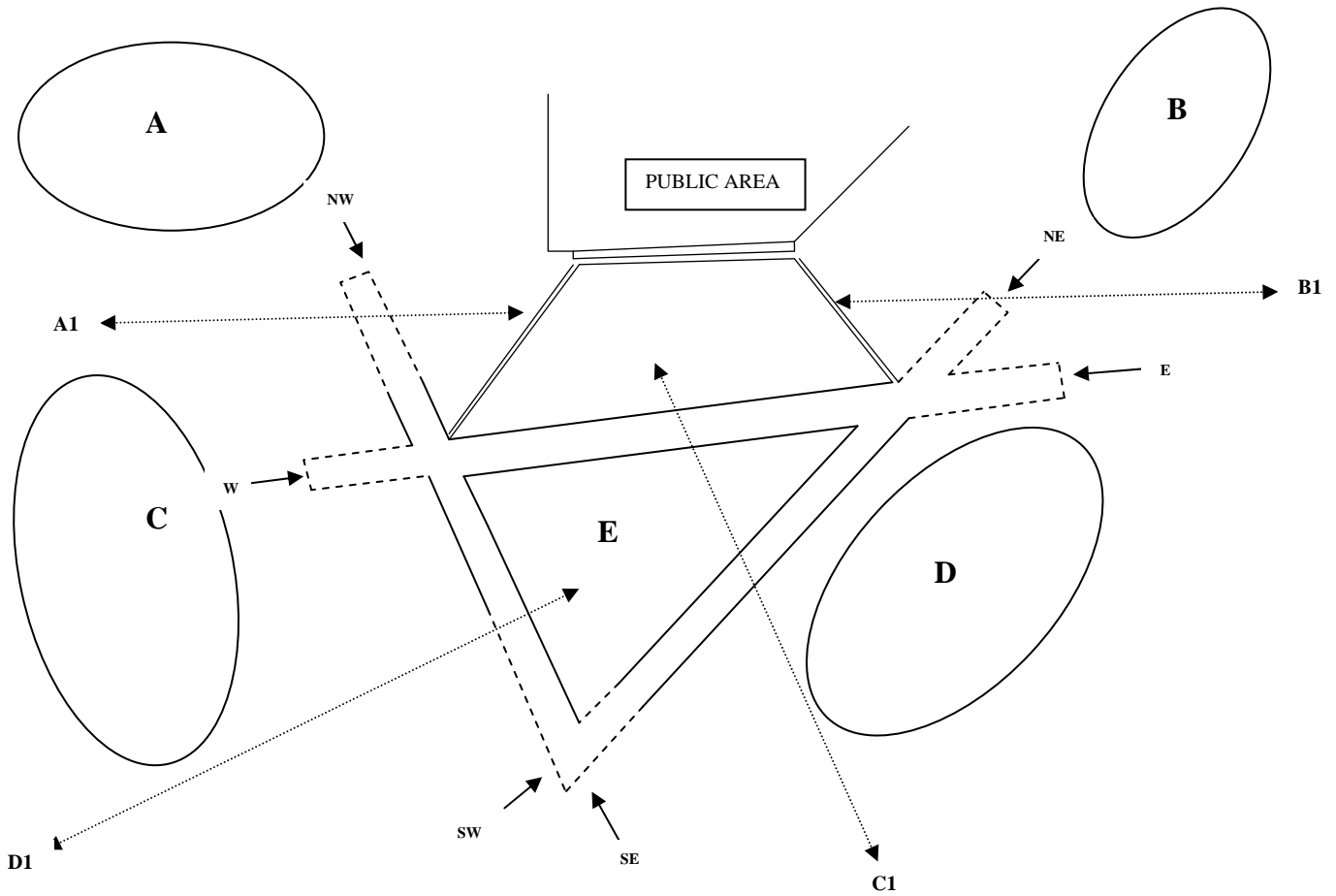


Figure 4  
NOT TO SCALE



Simultaneous Helicopter Area Operations - Cone Lines  
And Complimentary Fixed Wing Pilot Holding Areas

Wind Direction	Heli Area	Cone Line	Fixed Wing Pilot Hold Area
East	A & B	A1 & B1	2 (or 3)
West	A & B	A1 & B1	4 (or 3)
South West	A & C	D1	5 (or 7)
North West	B & D	C1	8 (or 6)
North East	A	A1	8 (or 7)
South East	D & B	C1	1 (or 6)